

The Master Plan

February 2015




THE PROJECT | STUDY AREA

STUDY AREA



310 ACRES | 2.6 MILES OF RIVER | 82% LAND / 18% WATER

THE PROJECT | MISSION



To establish a framework for action to maximize the use and value of Fort Wayne's rivers through increased recreational use, restoration, enhancement and development...

GUIDING PRINCIPLES

Community

Authentic

Sustainable

Recreation

Economic Development

Accessibility / Connectivity

Public Health / Safety

PUBLIC COMMENTS | SUMMARY

PUBLIC ENGAGEMENT

Over a year of community outreach...

4 public meetings / hundreds of attendees...

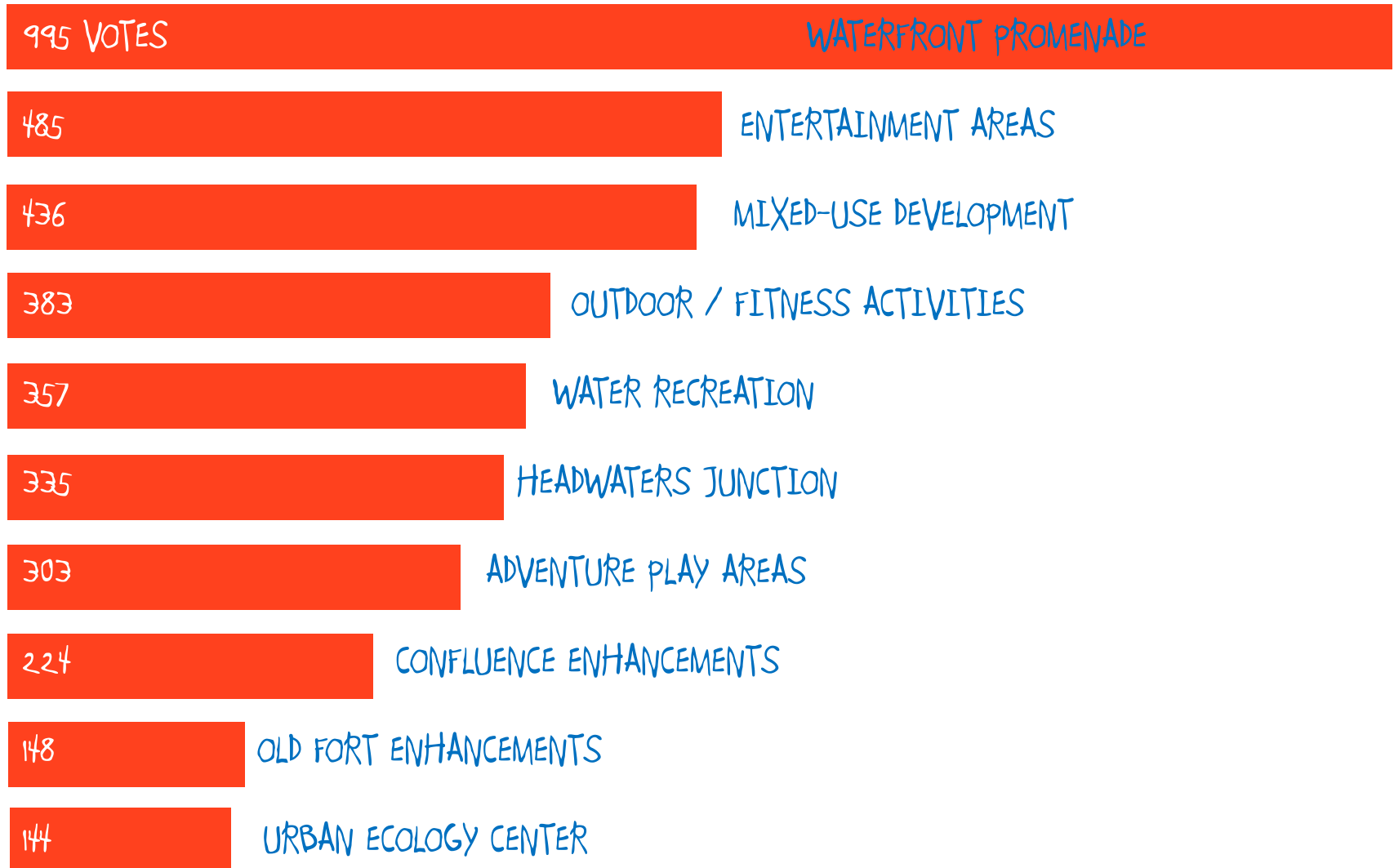
Comments received online and in-person...

Project web site to share information...

Visitors to the Envision Center...

Conversations with City staff...

RIVERFRONT IMPROVEMENT PRIORITIES



SOURCE: CITY OF FORT WAYNE COMMUNITY SURVEYS

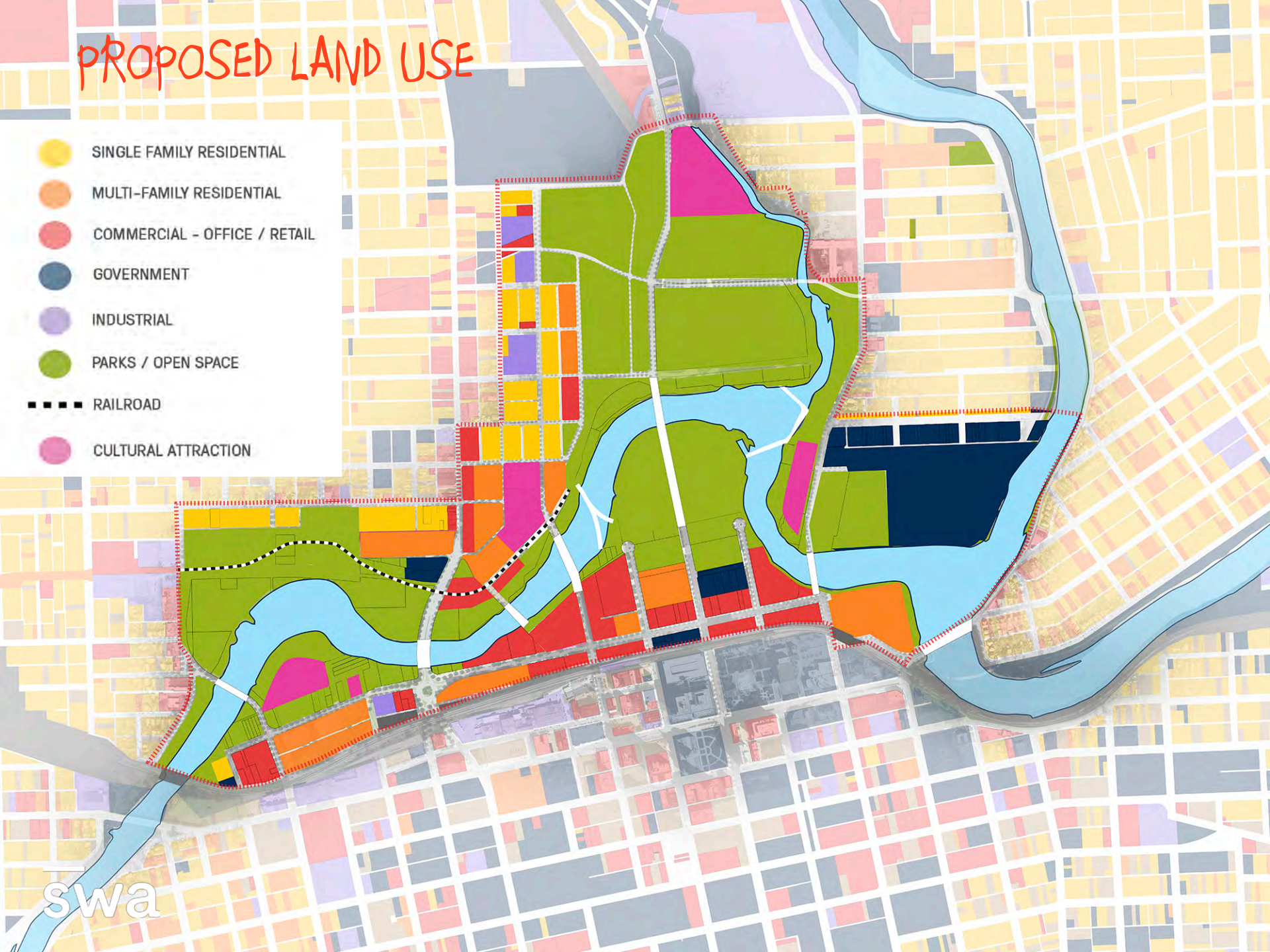
RIVER DISTRICT | MASTER PLAN

MASTER PLAN



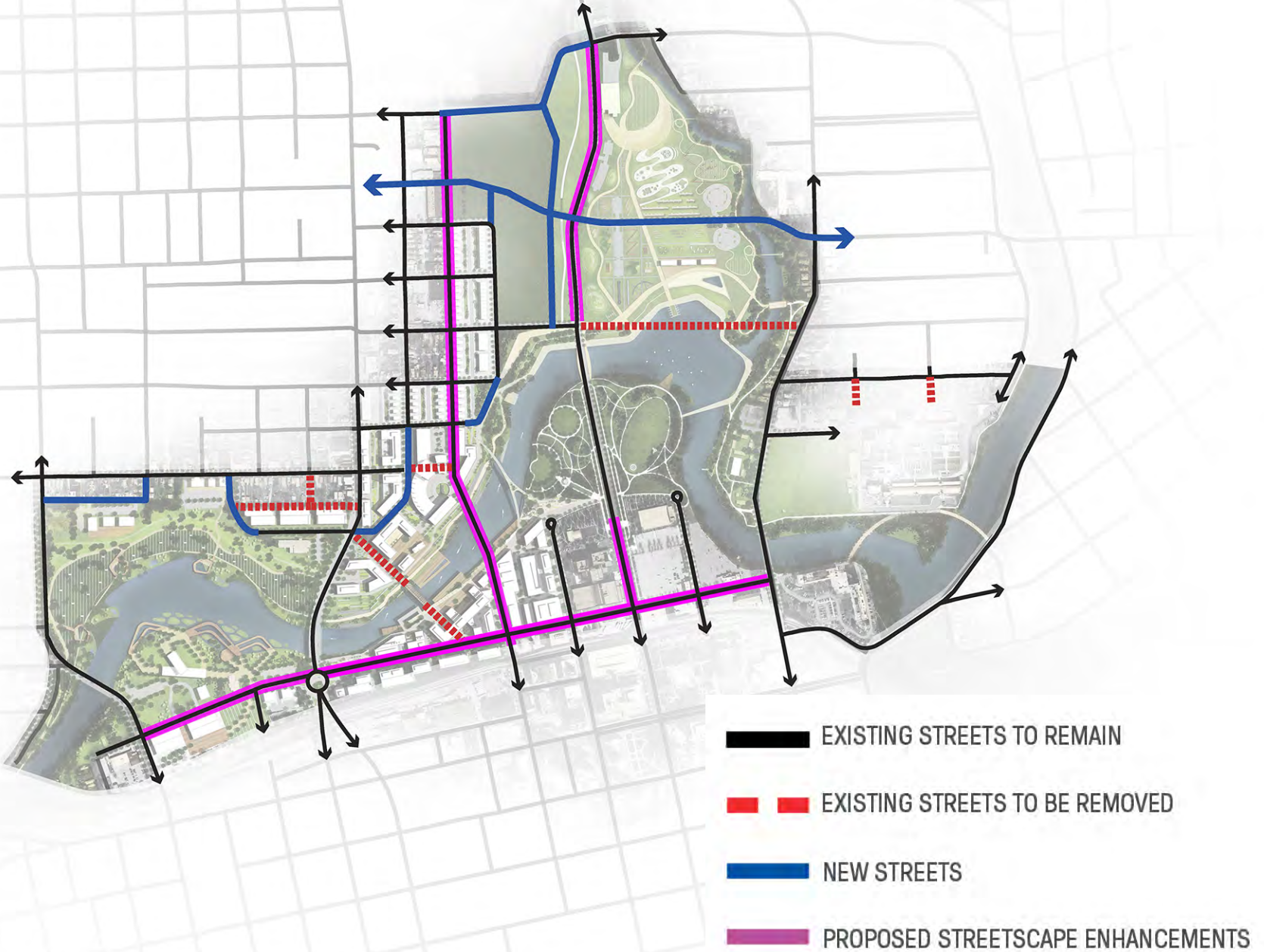
PROPOSED LAND USE

-  SINGLE FAMILY RESIDENTIAL
-  MULTI-FAMILY RESIDENTIAL
-  COMMERCIAL - OFFICE / RETAIL
-  GOVERNMENT
-  INDUSTRIAL
-  PARKS / OPEN SPACE
-  RAILROAD
-  CULTURAL ATTRACTION

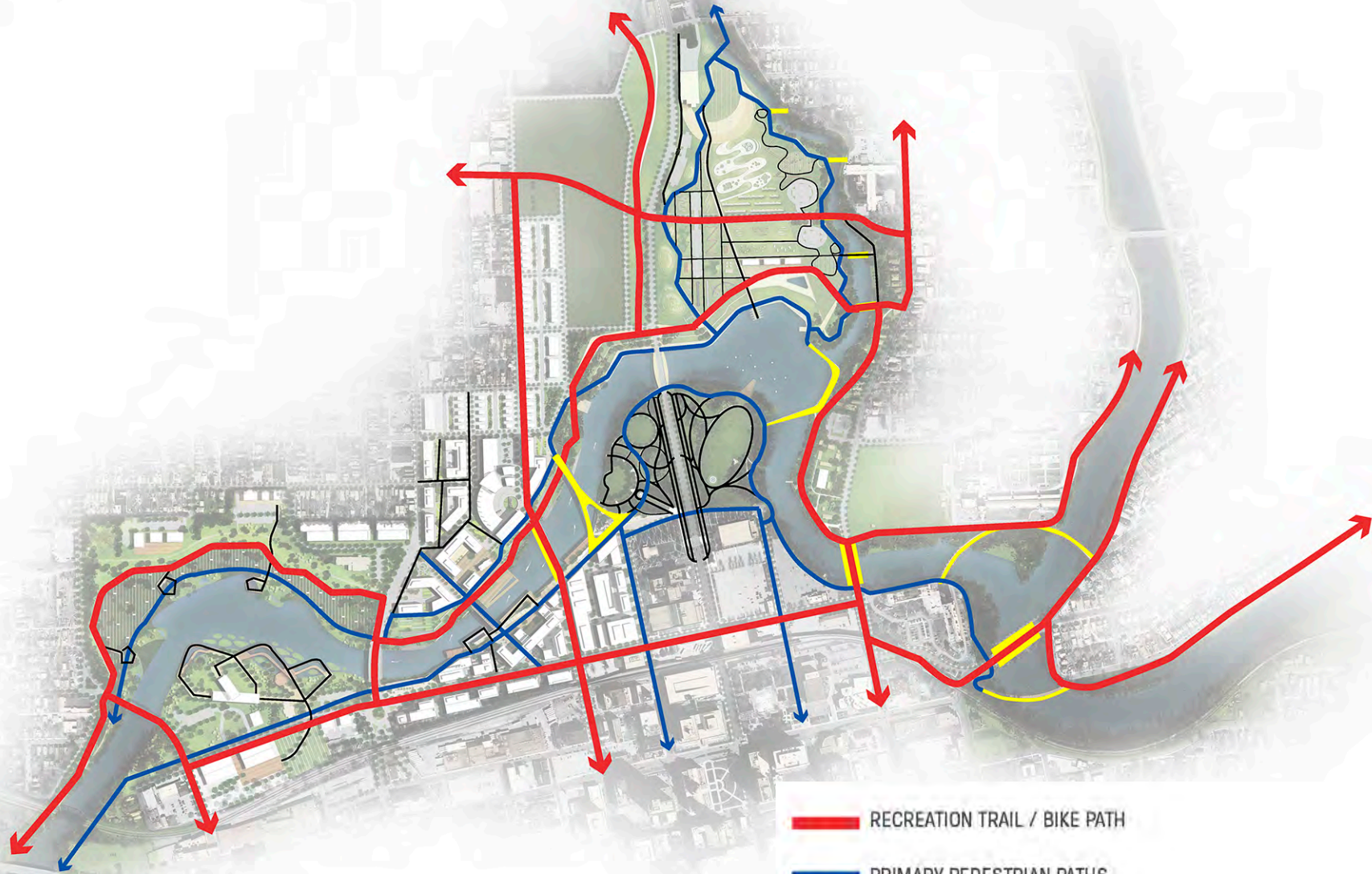


swa

VEHICULAR CIRCULATION



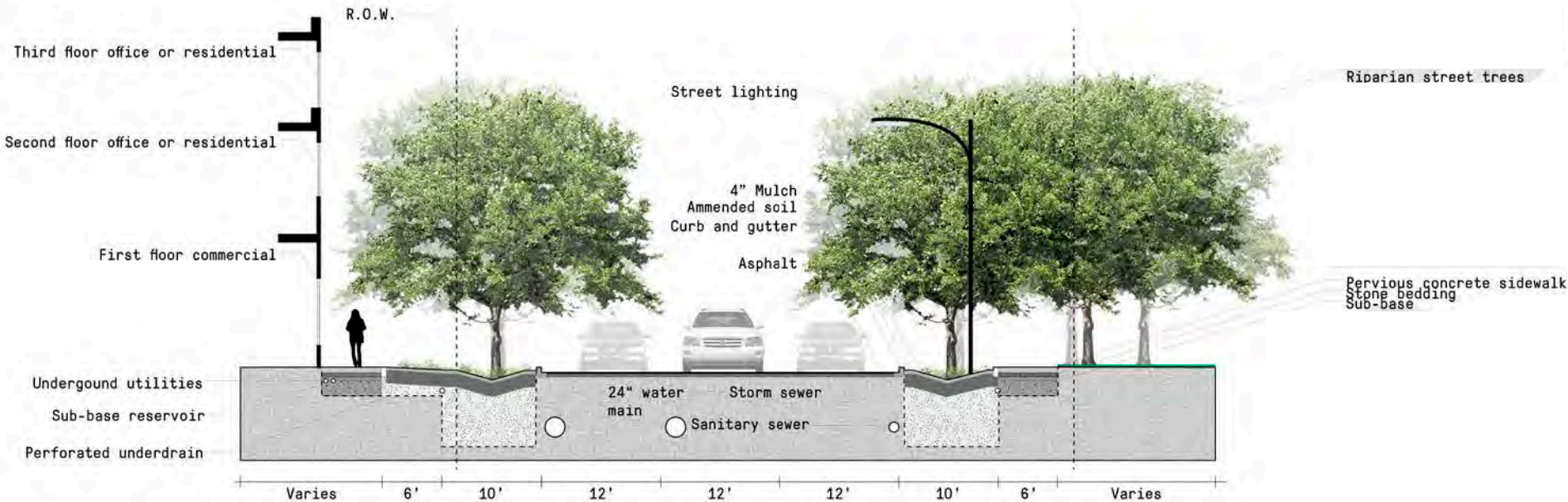
PED / BIKE CIRCULATION



-  RECREATION TRAIL / BIKE PATH
-  PRIMARY PEDESTRIAN PATHS
-  SECONDARY PEDESTRIAN PATHS
-  PROPOSED PEDESTRIAN BRIDGES / BRIDGE ENHANCEMENTS



CLINTON STREET IMPROVEMENTS

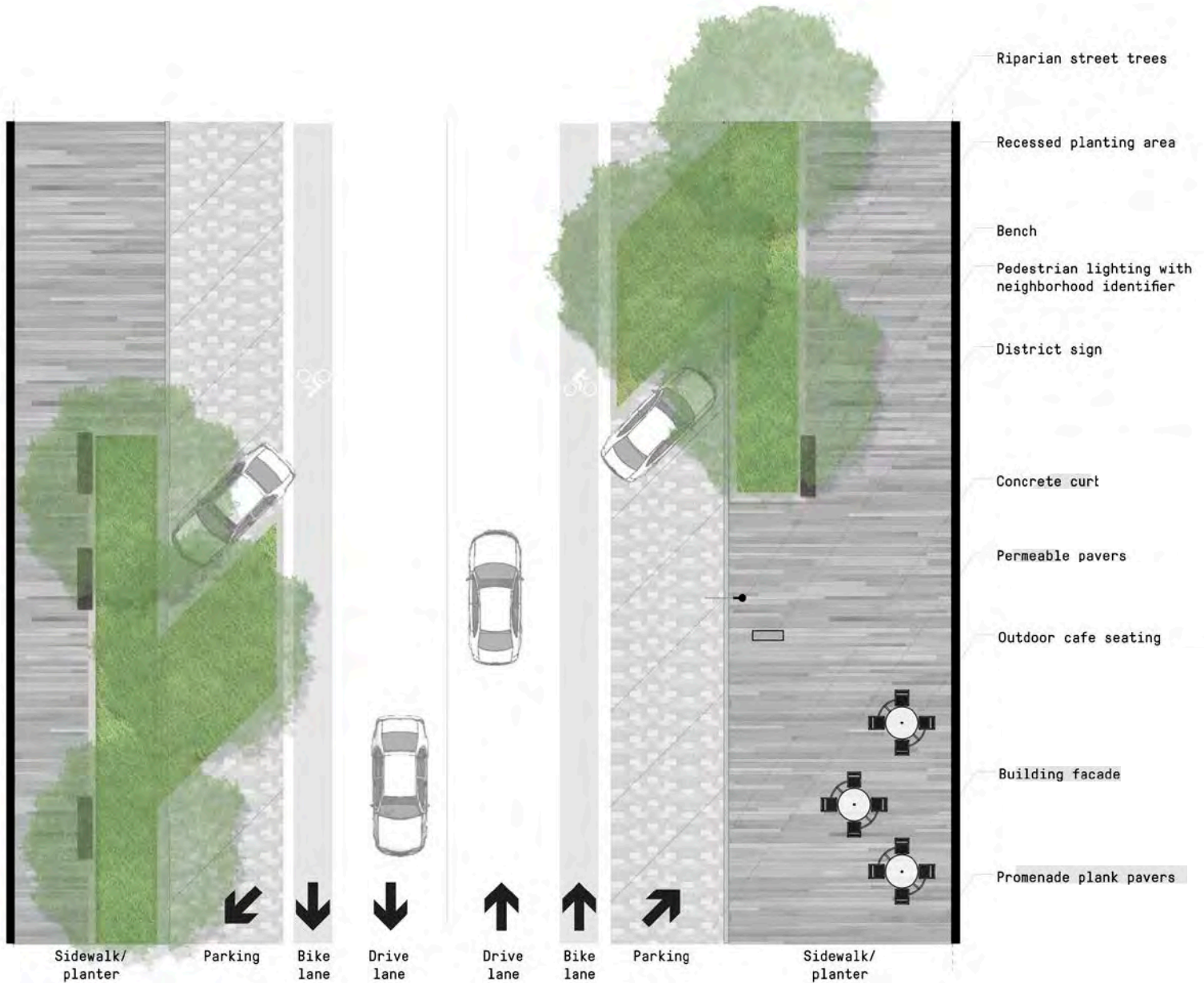


NORTH

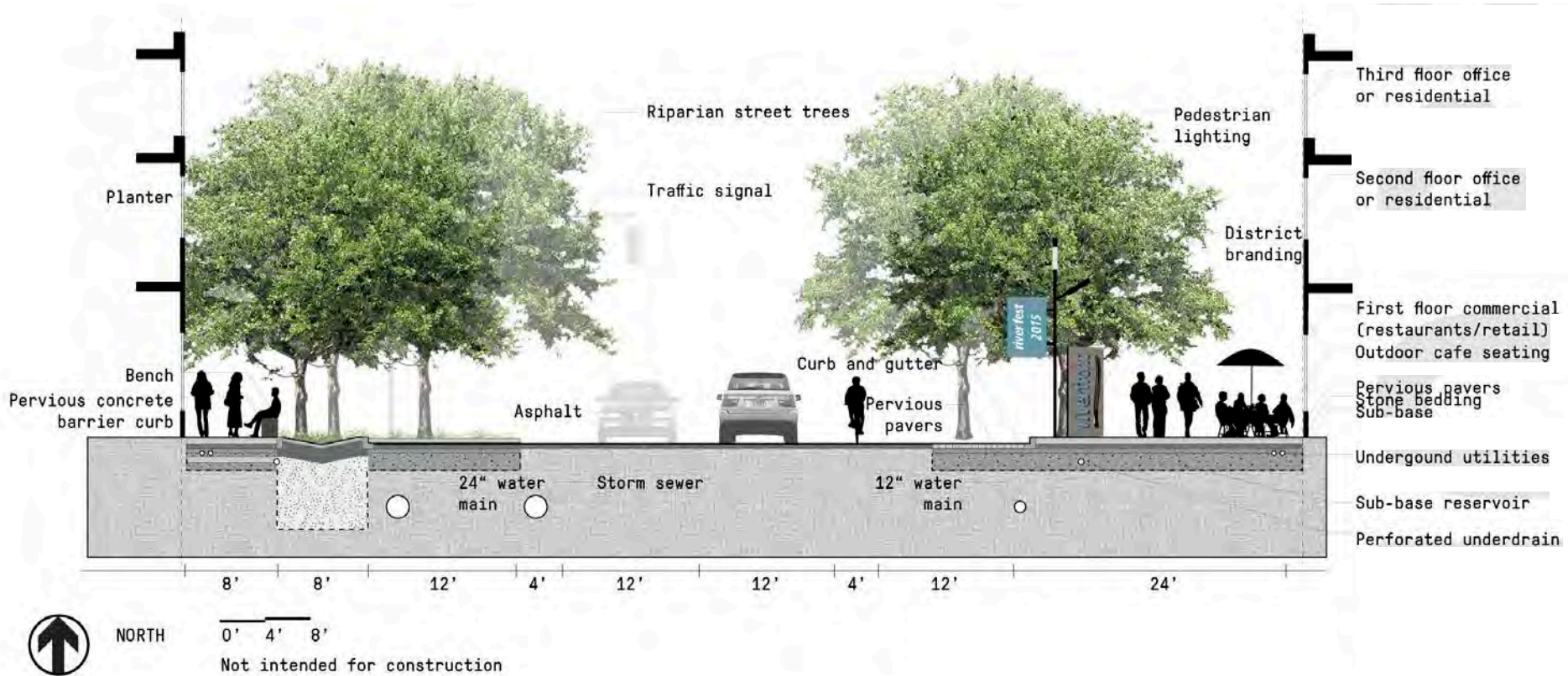
0' 4' 8'

Not intended for construction

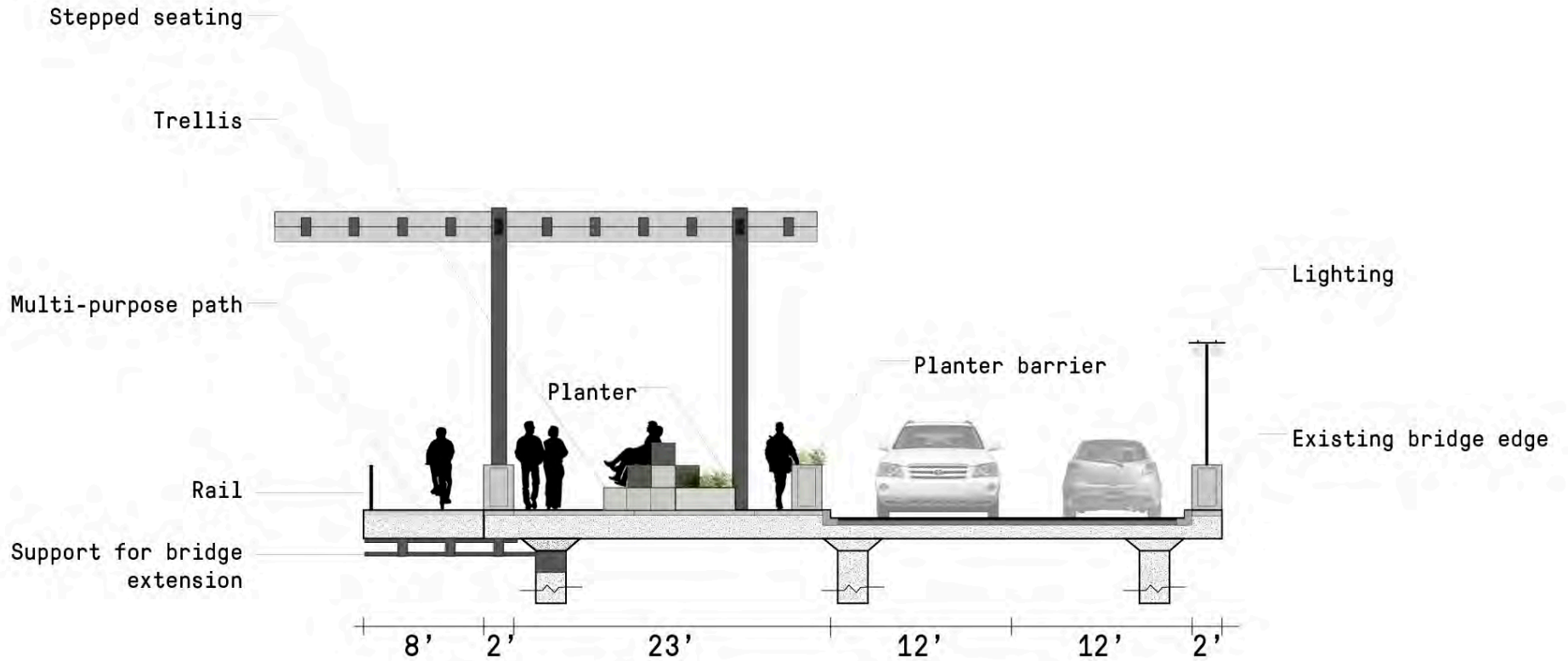
SUPERIOR STREET ENHANCEMENTS



SUPERIOR STREET ENHANCEMENTS



HARRISON BRIDGE ENHANCEMENTS



RIVER DISTRICT | THE PROMENADE

RIVERFRONT IMPROVEMENTS - PHASE 1





Third Street

Wells Street

Harrison Street

Superior Street



Third Street

Wells Street

Harrison Street

Superior Street















MASTER PLAN



*river*front
FORT WAYNE



en vision our possibilities