



What If Tomorrow Were Different?



**Boise,
Idaho**



12th Best Place to Live in the US

—US World News & Reports



Top Five Best Travel-Worthy State Capitals

—USA Today



**Omaha,
Nebraska**



#3 Best City in the US to Live, Work & Play

—Kiplinger's Personal Finance



A dramatic scene of a tornado striking a road in Tulsa, Oklahoma. A black and white cow is running across the road, and debris is flying through the air. The sky is dark and stormy, with a large, dark, swirling mass of air and debris visible in the background. The road is wet and reflective, and the surrounding landscape is a mix of green grass and yellow fields. The overall atmosphere is one of chaos and destruction.

**Tulsa,
Oklahoma**


One of America's Most Livable Large Cities

—Forbes



Top 50 Best Cities in the US

—Business Week



#8 in the US for Cities of the Future

—FDI Magazine





**Grand
Rapids,
Michigan**

An aerial photograph of a city at dusk. A river flows through the center, with a prominent blue steel truss bridge crossing it. The city skyline is visible in the background, with various buildings illuminated by city lights. The sky is a mix of purple, blue, and orange, suggesting the time is either dawn or dusk.

6th Most Popular
Fishing City

—Field & Stream Magazine

Best Town for
Mountain Biking

—Outside Magazine

Up & Coming
US City

—Forbes

#19 For Quality of Life
Amenities & Desire
to Live There

—US News & World Report

A young boy is riding a bucking sheep at a rodeo. He is wearing a blue t-shirt, blue jeans, and a black helmet with a silver face mask. The sheep is white and woolly, and is bucking the boy. The boy's legs are in the air, and he is holding onto the sheep's back. The background is a blurred rodeo arena with red metal railings and other people.

**Des
Moines,
Iowa**



Top 10 Hippest Mid-Sized Cities

—Gogobot.com

#10 Best City to Live & Work

—Roberyhalf.com

Top Under Appreciated Cities You Should Move To

—Thrillist.com



What If Tomorrow Were Different?







Today, Tomorrow, The Future





Community Support 2:1



12,000

**ACRES
OF LAND**

\$40

**MILLION IN
MATCHING
GRANTS**

4

**NEW
PARKS**



5,000,000
VISITS IN 2016



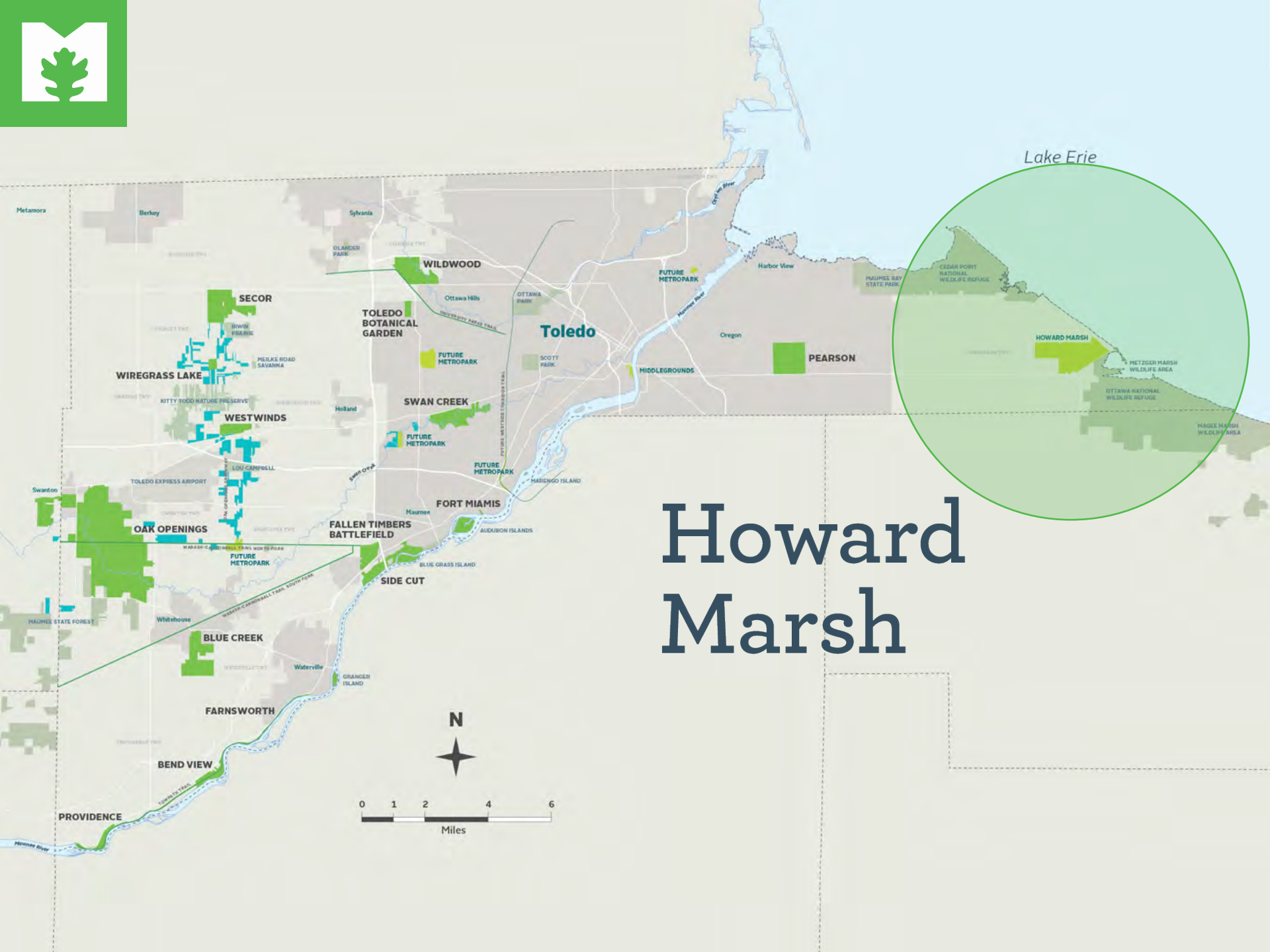








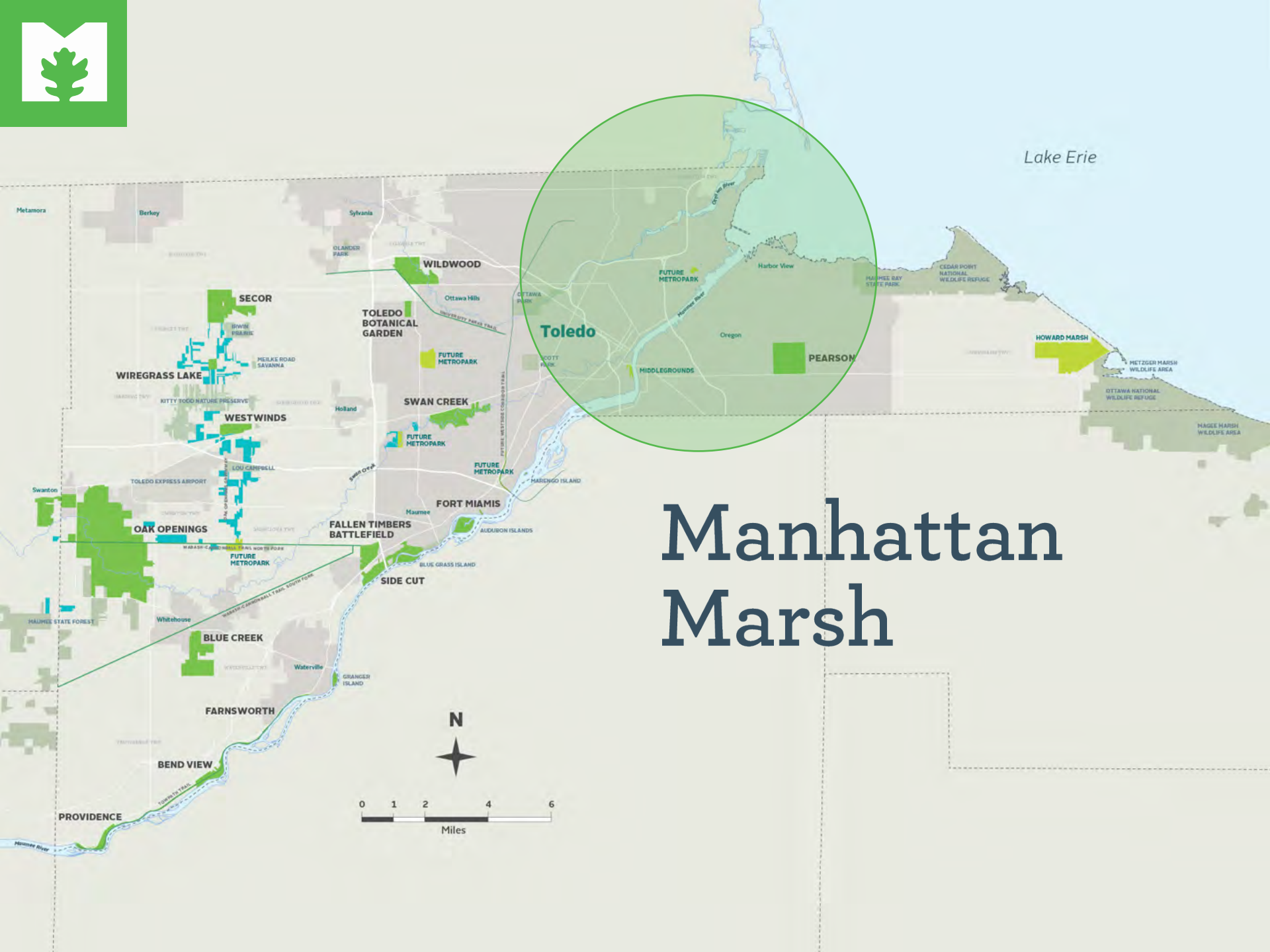
...a Metropark within
five miles of every
resident in the county.



Howard Marsh





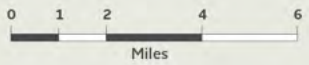


Lake Erie

Toledo

HOWARD MARSH

Manhattan Marsh

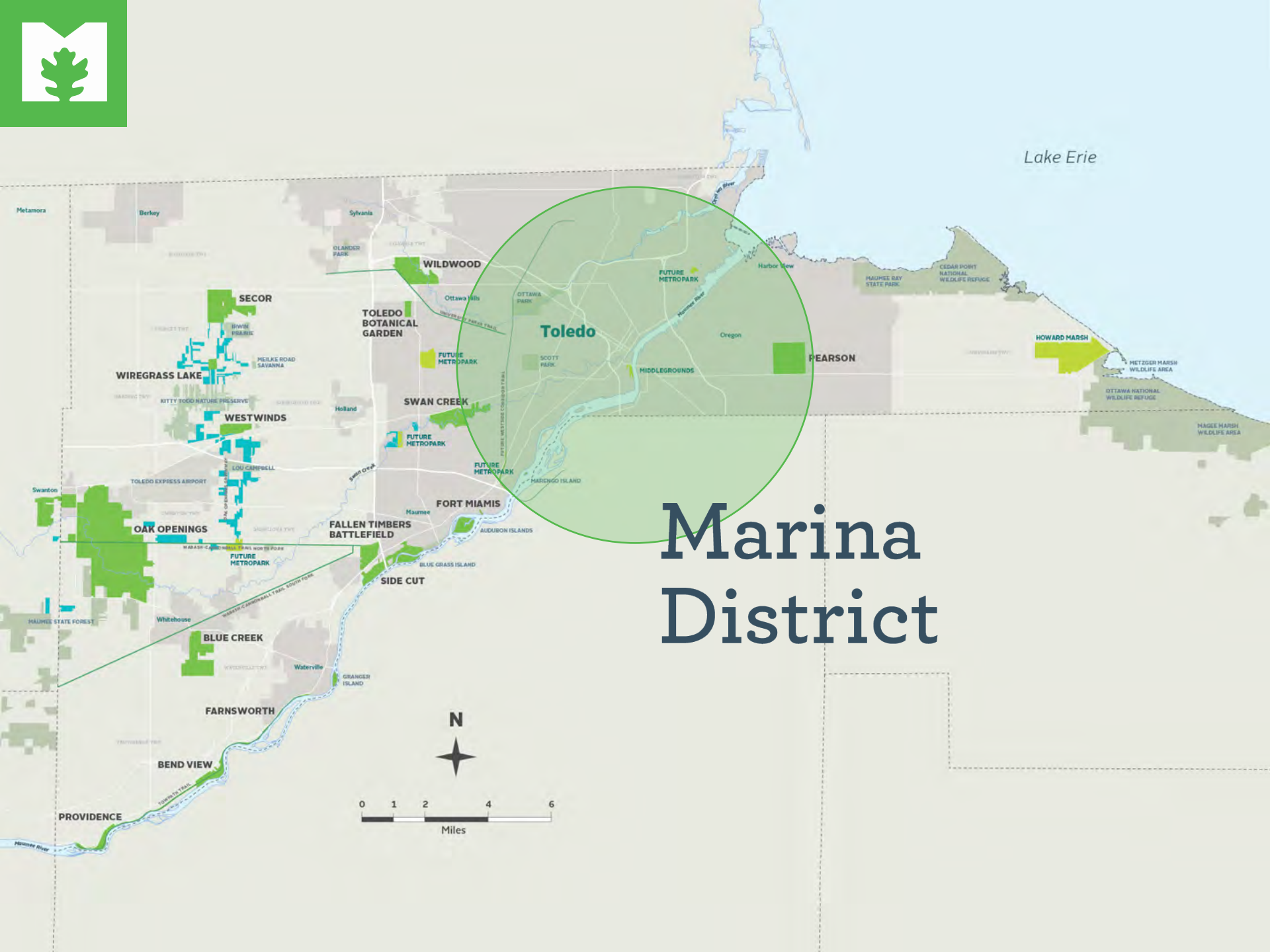






Recreational Improvements

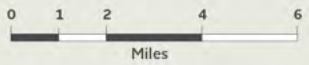




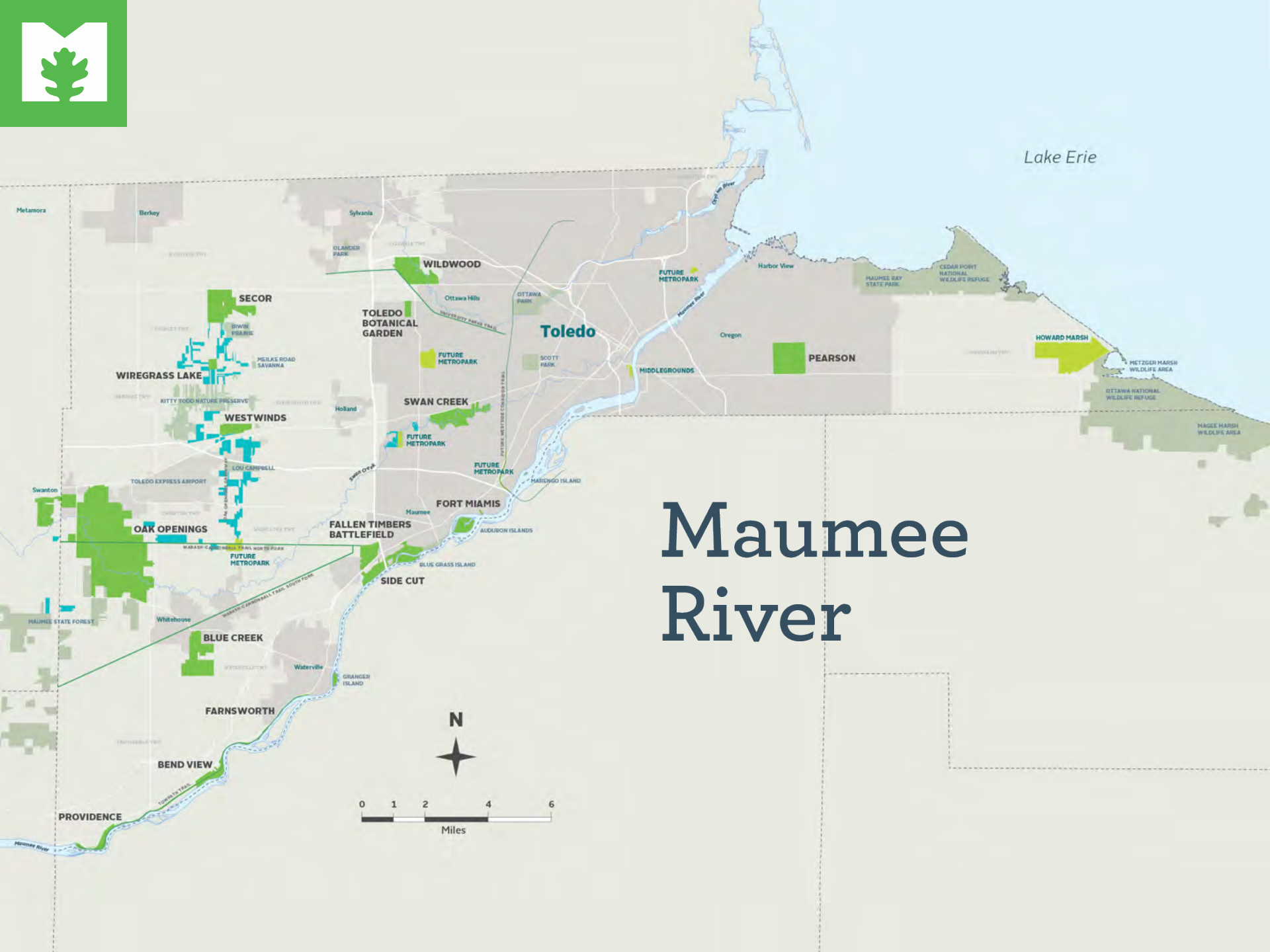
Lake Erie

Toledo

Marina District







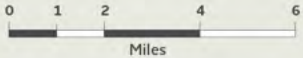
Lake Erie

Toledo

PEARSON

HOWARD MARSH

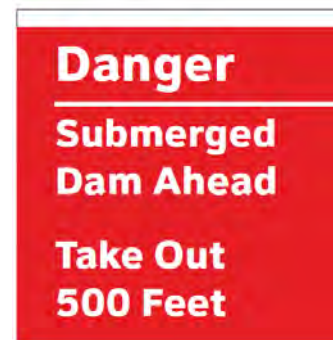

Maumee River



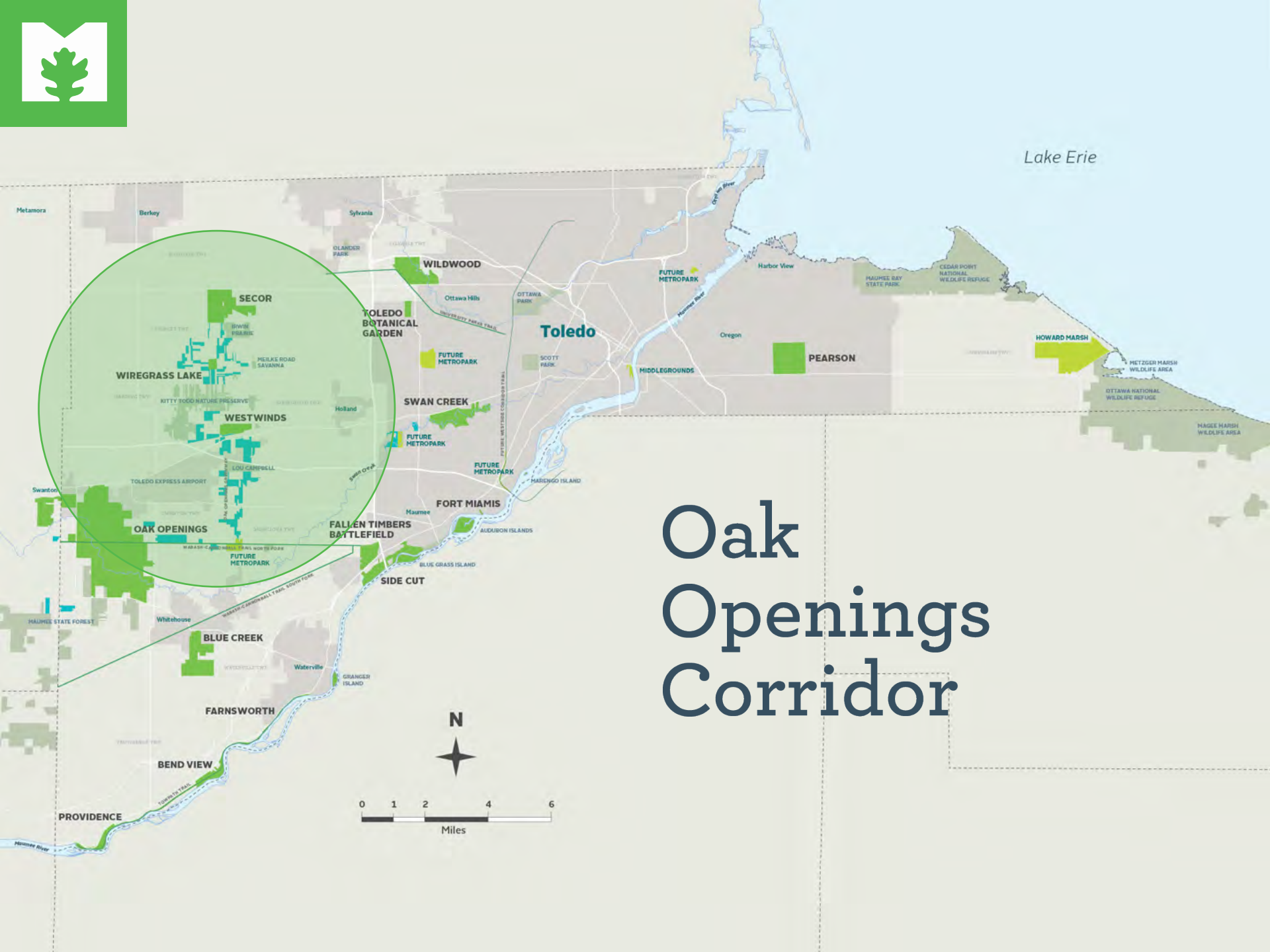


Maumee River Water Trail









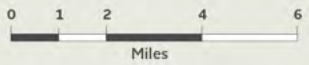
Lake Erie

Toledo

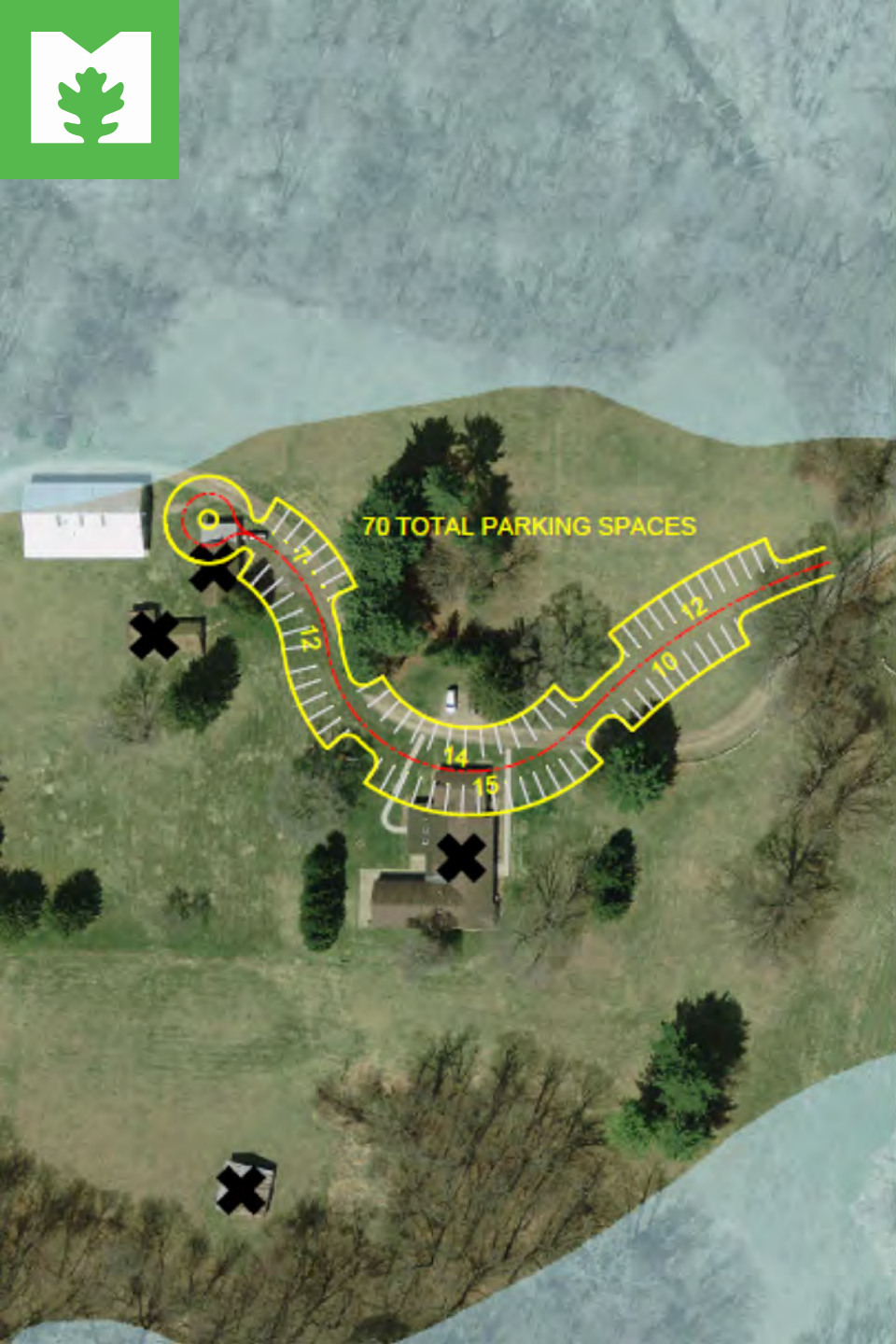
PEARSON


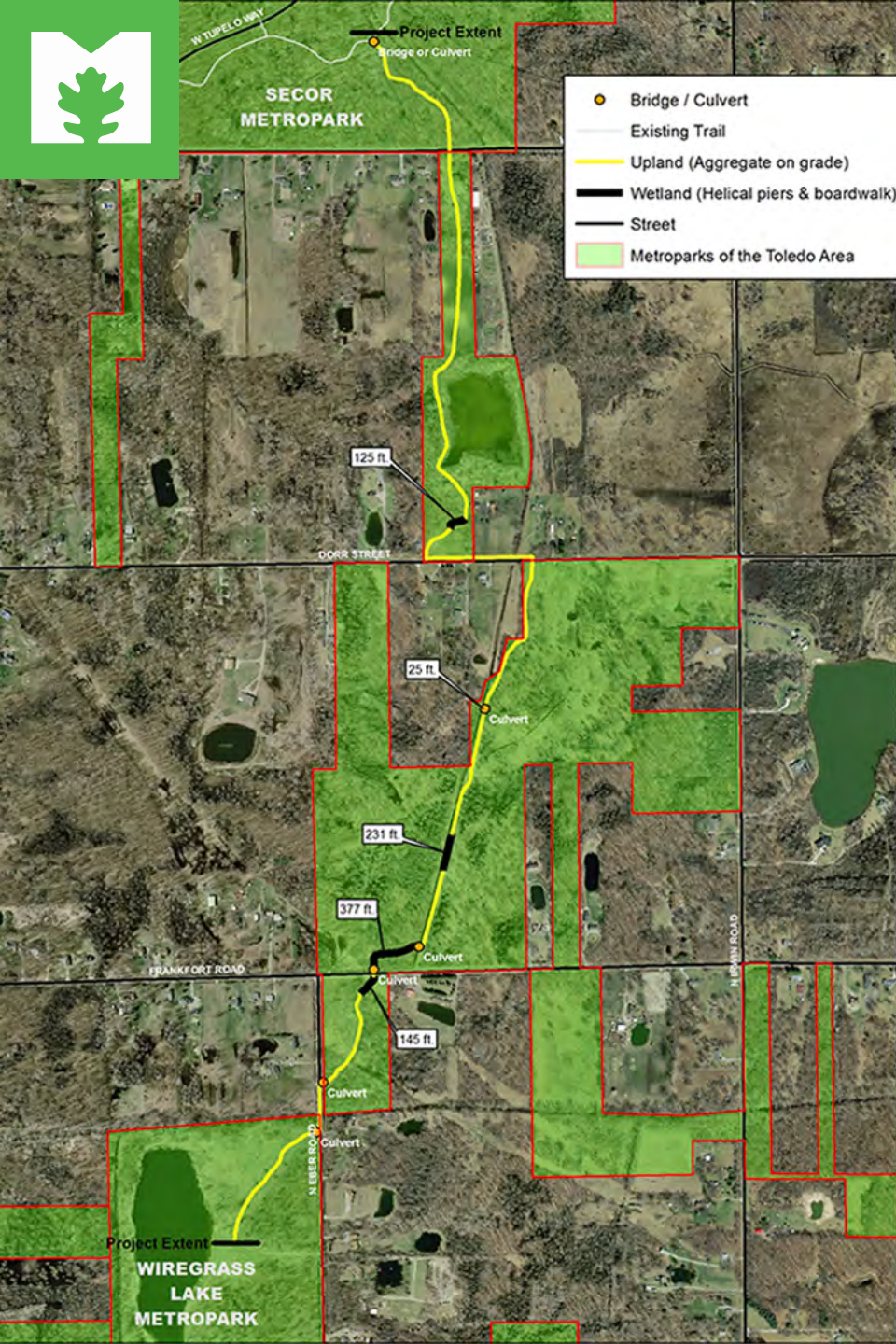
HOWARD MARSH

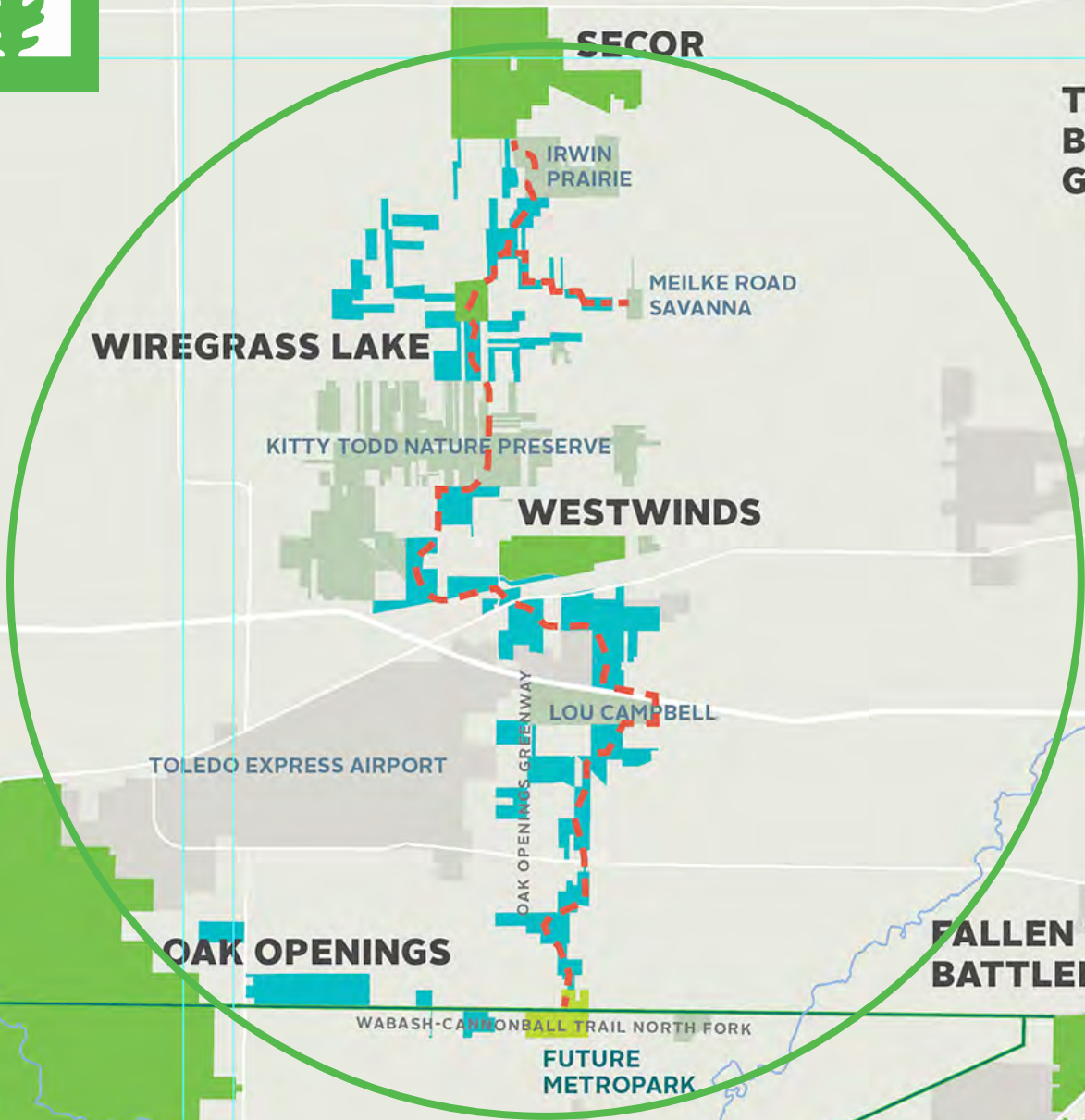
Oak Openings Corridor











SECOR

TOLEDO BOTANICAL GARDEN

FUTURE METROPARK

WIREGRASS LAKE

IRWIN PRAIRIE

MEILKE ROAD SAVANNA

KITTY TODD NATURE PRESERVE

SWAN CREEK

WESTWINDS

FUTURE METROPARK

LOU CAMPBELL

TOLEDO EXPRESS AIRPORT

FUTURE METROPARK

OAK OPENINGS

OAK OPENINGS GREENWAY

FALLEN TIMBERS BATTLEFIELD

FORT MIAMIS

WABASH-CANNONBALL TRAIL NORTH FORK

FUTURE METROPARK

BLUE GRASS ISLAND



SIDE CUT

CANNONBALL TRAIL SOUTH FORK

UNIVERSITY PARKS TRAIL

FUTURE WESTSIDE CORRIDOR TRAIL

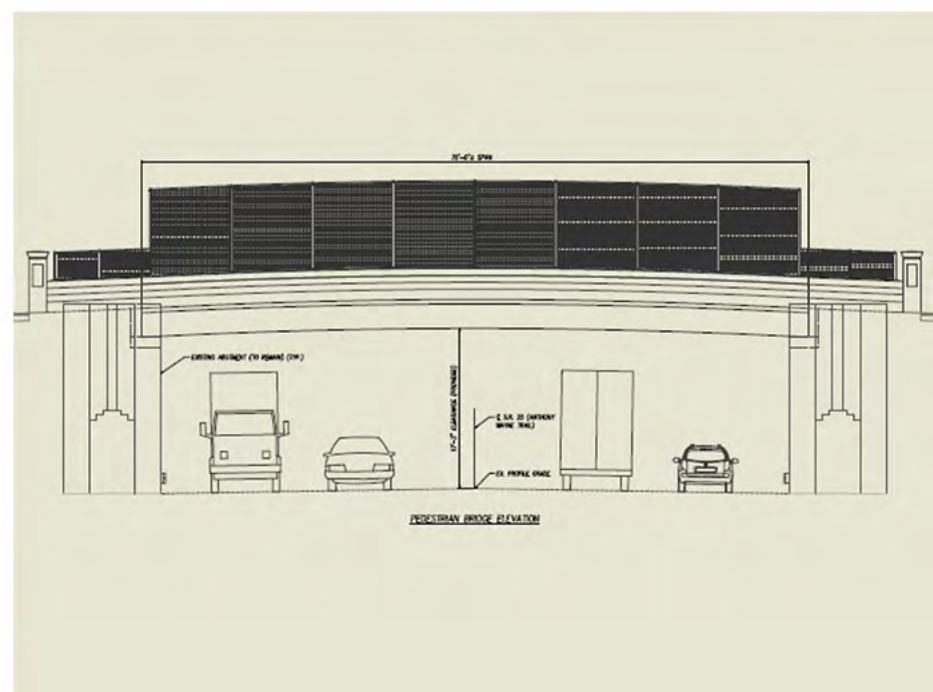
AUDUBON ISLAND





160
MILES OF
TRAILS

Connectivity







Bike Share Program



18
STATIONS

100
BIKES

150
RACKS

Partnership
With TARTA
& DTID

Smart Bike
Technology



**Toledo Ranks #2
In Top 5 Places To Live
If You Love The Outdoors.**

—US News and World Reporting

A scenic outdoor path with trees and people walking. The path is paved and leads through a lush green area with tall grasses and large trees. Three people are walking away from the camera on the path. The scene is bathed in soft, golden light, suggesting early morning or late afternoon. A body of water is visible in the distance on the right side.

**Get
Outside
Yourself**